












### City of Lexington Zoning Map

	R-1: General Residential
	R-2: Suburban Residential
	R-M: Multifamily Residential
	R-LC: Residential Light Commercial
	C-1: Commercial (Central Business)
	C-2: Commercial (General Commerce)
	Parks & Open Space
	Conditionally Zoned Property
	Residential Historic Overlay District
	Floodplain Overlay
	I-1: Institutional Overlay District

